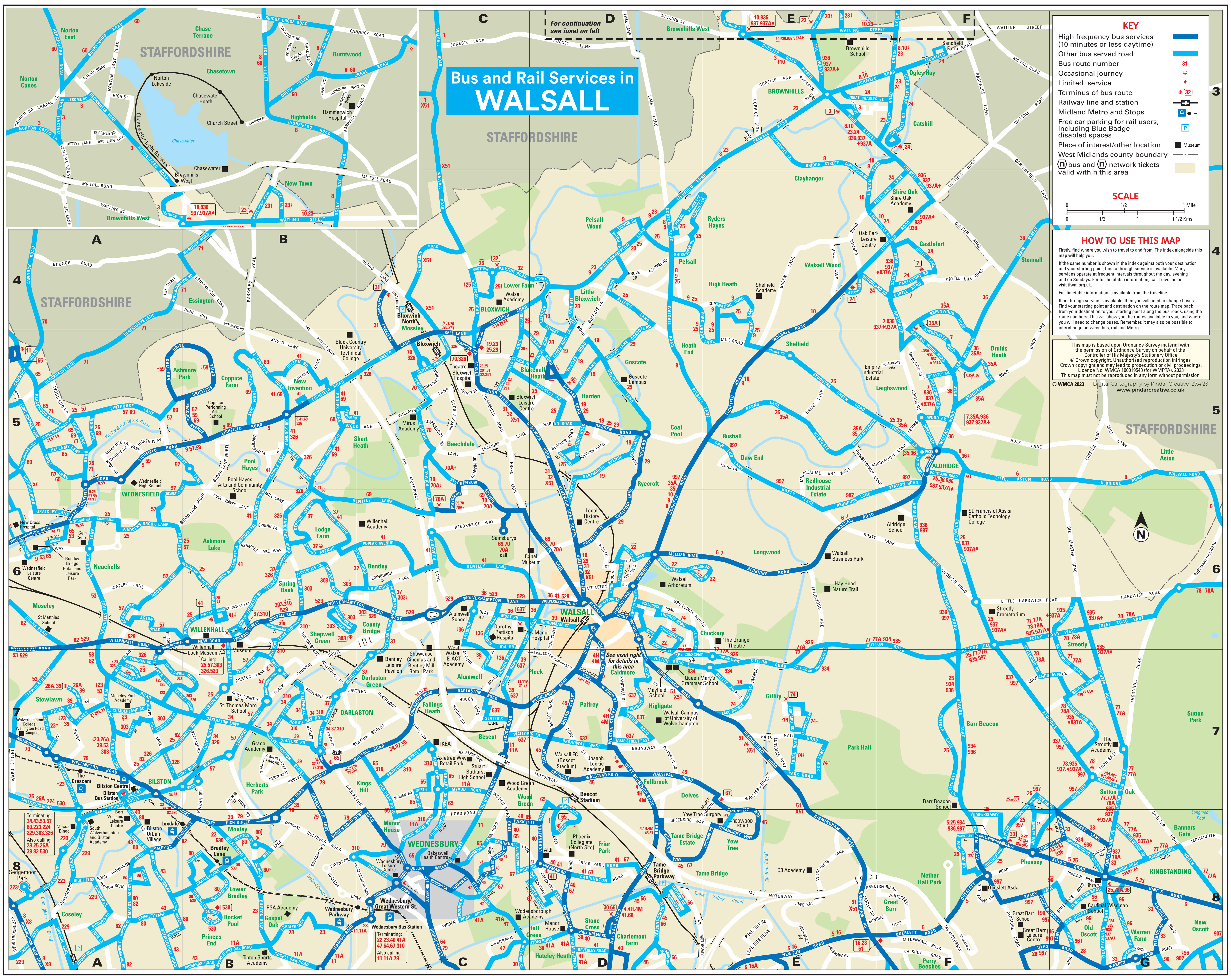

This map is based upon Ordnance Survey material with the permission of Ordnance Survey on behalf of the Controller of His Majesty's Stationery Office © Crown copyright. Unauthorised reproduction infringes Crown copyright and may lead to prosecution or civil proceedings. Licence No. WMCA 100019543 (for WMPTA). 2023
This map must not be reproduced in any form without permission.
© WMCA 2023 Digital Cartography by Pindar Creative 27.4.23
www.pindarcreative.co.uk

Bus services in Walsall (with operator details and days of operation)

Only bus services operating in or near the Borough of Walsall are included on this table. For bus services in adjacent areas please refer to the appropriate area map. Certain journeys that are subsidised by TfWM may be operated by a different bus operator to that shown.

Route Number	TfWM Subsidised	Operator Codes	Route Description	Monday to Friday	Saturday	Sunday
3		CHA	Brownhills - Cannock via Norton Canes & Churchbridge	✔	✔	
4		WMB	Walsall - Blackheath via Stone Cross, West Bromwich & Oldbury	✔	✔	✔
4H		WMB	Walsall - Hayley Green via West Bromwich, Oldbury, Blackheath & Halesowen	✔	✔	✔
4M		WMB	Walsall - Merry Hill via West Bromwich, Oldbury, Blackheath & Cradley Heath	✔	✔	✔
5		NXWM	West Bromwich - Sutton Coldfield via Newton, Great Barr, Kingstanding & New Oscott	✔	✔	✔
6	•	NXWM	Walsall - Sutton Coldfield via Aldridge, Little Aston & Four Oaks	✔	✔	✔
7	•	NXWM	Walsall - Castlecroft via Aldridge & Kingshayes	✔	✔	✔
8	•	NXWM	Walsall - Lichfield via Rushall, Pelsall, Clayhanger, Brownhills & Burntwood	✔	✔	✔
9	•	NXWM	Walsall - Wolverhampton via Rushall, Shelfield, Pelsall, Bloxwich & Wednesfield	✔	✔	✔
10	•	NXWM	Walsall - Brownhills West via Rushall, Walsall Wood & Brownhills	✔	✔	✔
11	•	NXWM	Walsall - Dudley via Wood Green, Wednesbury, Ocker Hill, Princes End & Tipton	✔	✔	✔
11A	•	NXWM	Walsall - Dudley via Myvod, Wednesbury, Gospel Oak, Princes End & Tipton	✔	✔	✔
19	•	NXWM	Walsall - Bloxwich via Harden, Goscote & Blakenall Heath	✔	✔	✔
22	•	WCT	Walsall - Butts - Paddock Circular	✔	✔	
23	•	WCT	Bloxwich - Brownhills (White Horse Road) via Little Bloxwich & Pelsall Wood	✔	✔	
23	•	DIA	Wednesbury - Portobello via Gospel Oak, Bilston & Stowlawn	✔	✔	
24	•	WCT	Walsall Wood - Catshill via Brownhills & Ogley Hay	✔	✔	
25	•	NXWM	Wolverhampton - Pendeford via Goldthorn Park, Bilston, Willenhall, Wednesfield & Low Hill	✔	✔	✔
25	•	WCT	Lower Farm - Kingstanding via Bloxwich, Pelsall, Shelfield, Aldridge & Barr Beacon	✔	✔	
29	•	NXWM	Walsall - Bloxwich via Ryecroft, Harden & Blakenall Heath	✔	✔	✔
31		WMB	Walsall - Mossley via Bloxwich Road & Bloxwich	✔	✔	✔
32		WMB	Walsall - Lower Farm via Bloxwich Road & Bloxwich	✔	✔	✔
33		NXWM	Birmingham - Pheasey via Newtown, Perry Barr, Warren Farm & Kingstanding	✔	✔	✔
34		NXWM	Walsall - Bilston via Fallings Heath, Darlaston & The Lunt	✔	✔	✔
35	•	NXWM	Walsall - Aldridge via Rushall & Westgate			✔
35A	•	DIA	Walsall - Druids Heath via Rushall, Westgate & Aldridge	✔	✔	
36		SBS	Aldridge - Lichfield via Druids Heath, Stonnall, Lynn & Shenstone	✔		
36	•	NXWM	Walsall - Alumwell via Manor Hospital	✔	✔	✔
37	•	NXWM	Walsall - Willenhall via Fallings Heath, Darlaston, Bentley & Lodge Farm	✔	✔	✔
39		NXWM	Walsall - Stowlawn via Manor Hospital, Fallings Heath, Darlaston, Herberts Park & Bilston	✔	✔	✔
41	•	NXWM	Walsall - Willenhall via Bentley Lane, Lodge Farm, New Invention & Ashmore Lake	✔	✔	✔
45		DIA	West Bromwich - Walsall via Charlemont Farm, Stone Cross & Bescot	✔	✔	✔
51		NXWM	Birmingham - Walsall via Newtown, Perry Barr & Great Barr	✔	✔	✔
57	•	DIA	Wolverhampton - Bilston via New Cross Hospital, Wednesfield, Ashmore Park & Willenhall	✔	✔	
65	•	WCT	Darlaston - Woods Estate via Kings Hill, Myvod & Wednesbury	✔	✔	
67	•	WCT	Wednesbury - Yew Tree Estate via Friar Park & Tame Bridge	✔	✔	
69	•	NXWM	Wolverhampton - Walsall via New Cross Hospital, Wood End, New Invention & Beechdale	✔	✔	✔
70	•	NXWM	Walsall - Bloxwich via Reedswood, Beechdale & Dudley Fields	✔	✔	✔
70A		NXWM	Walsall - Beechdale & Reedswood	✔	✔	
74	•	DIA	Walsall - Gillity via Chuckery	✔	✔	
77	•	NXWM	Walsall - Erdington via Streetly. New Oscott, Sutton Coldfield, Walmley & Pype Hayes	✔	✔	✔
77A	•	NXWM	Walsall - Erdington via Streetly. New Oscott, Sutton Coldfield, Walmley & Penns Lane	✔	✔	
78	•	NXWM	Sutton Coldfield - Hundred Acre via Four Oaks & Streetly	✔	✔	
78A	•	NXWM	Sutton Coldfield - Kingstanding via Four Oaks & Streetly	✔	✔	
79		NXWM	Wolverhampton - West Bromwich via Bilston, Moxley, Darlaston, Wednesbury & Hill Top	✔	✔	✔
80	•	DIA	Bilston - Moxley (Bull Lane) via Daisy Bank & Lower Bradley	✔	✔	
303	•	LGO	Bilston - County Bridge via Willenhall & Portobello	✔	✔	
310	•	DIA	Willenhall - Wednesbury via Darlaston, Kings Hill & Myvod	✔	✔	
326	•	DIA	Bilston - Bloxwich via Willenhall & New Invention	✔	✔	
529		NXWM	Wolverhampton - Walsall via Moseley, Willenhall & County Bridge	✔	✔	✔
530	•	BBS	Wolverhampton - Rocket Pool via Rough Hills & Bilston	✔	✔	✔
637	•	WCT	Walsall - Manor Hospital via Highgate, Bescot & Pleck	✔	✔	✔
934		NXWM	Birmingham - Walsall via Kingstanding, Pheasey & Barr Beacon	✔	✔	✔
935		NXWM	Birmingham - Walsall via Kingstanding, Streetly & Beacon Hill	✔	✔	
936		NXWM	Birmingham - Brownhills West via Kingstanding, Pheasey, Barr Beacon & Aldridge	✔	✔	
937		NXWM	Birmingham - Brownhills West via Kingstanding, Hundred Acre & Aldridge	✔	✔	
937A	•	NXWM	Birmingham - Brownhills West via Kingstanding, Streetly & Aldridge	✔	✔	✔
997		NXWM	Birmingham - Walsall via Queslett, Pheasey, Hundred Acre, Aldridge & Daw End	✔	✔	✔
X51		NXWM	Birmingham - Cannock via Great Barr, Walsall, Bloxwich & Great Wyrley	✔	✔	✔
X51		NXWM	Birmingham - Cannock via Great Barr, Walsall, Bloxwich & Great Wyrley	✔	✔	✔

Index to places served by bus, train and tram

Only bus services operating in or near the Borough of Walsall are included on this table. For bus services in adjacent areas please refer to the appropriate area map. Certain journeys that are subsidised by TfWM may be operated by a different bus operator to that shown.
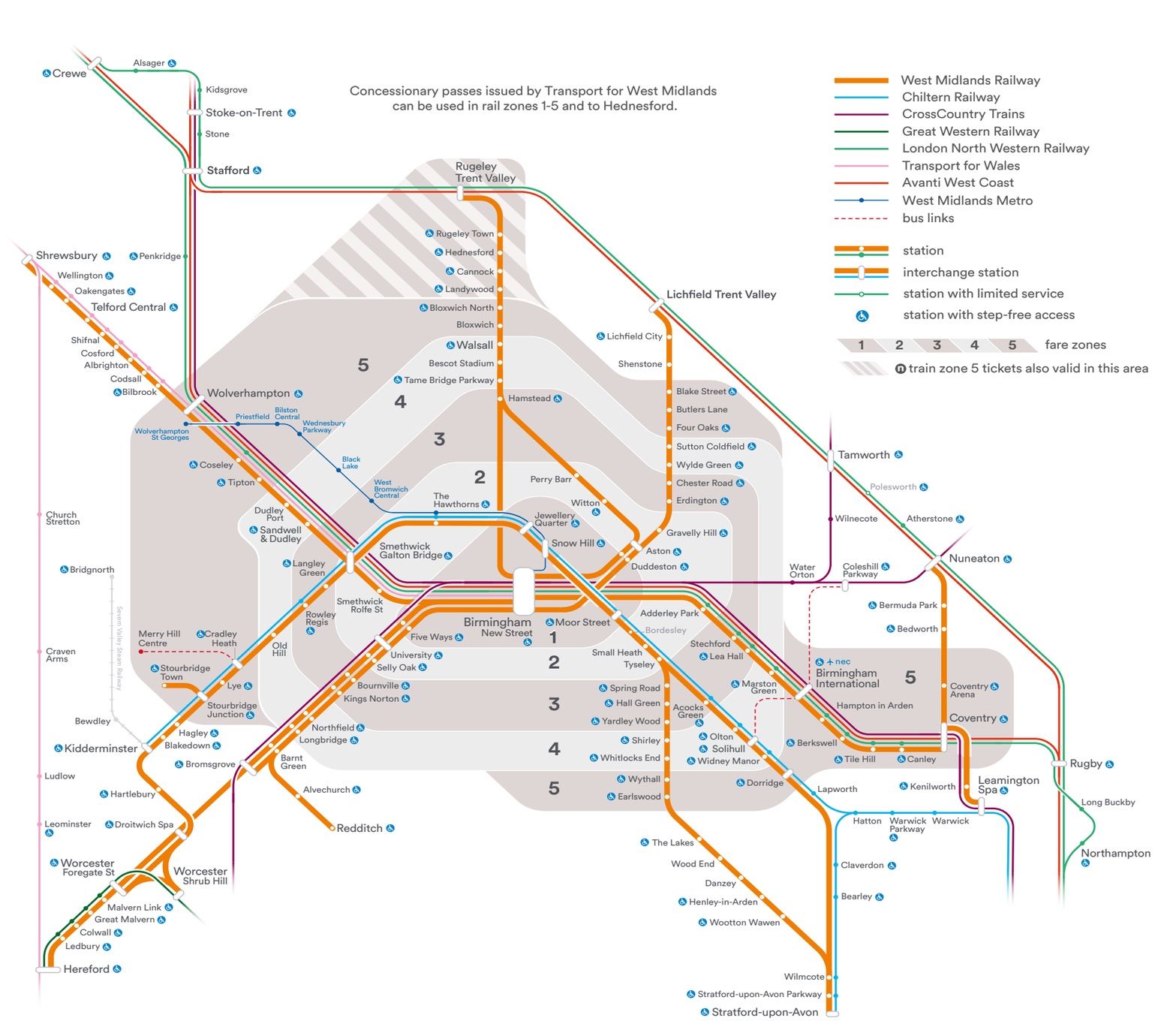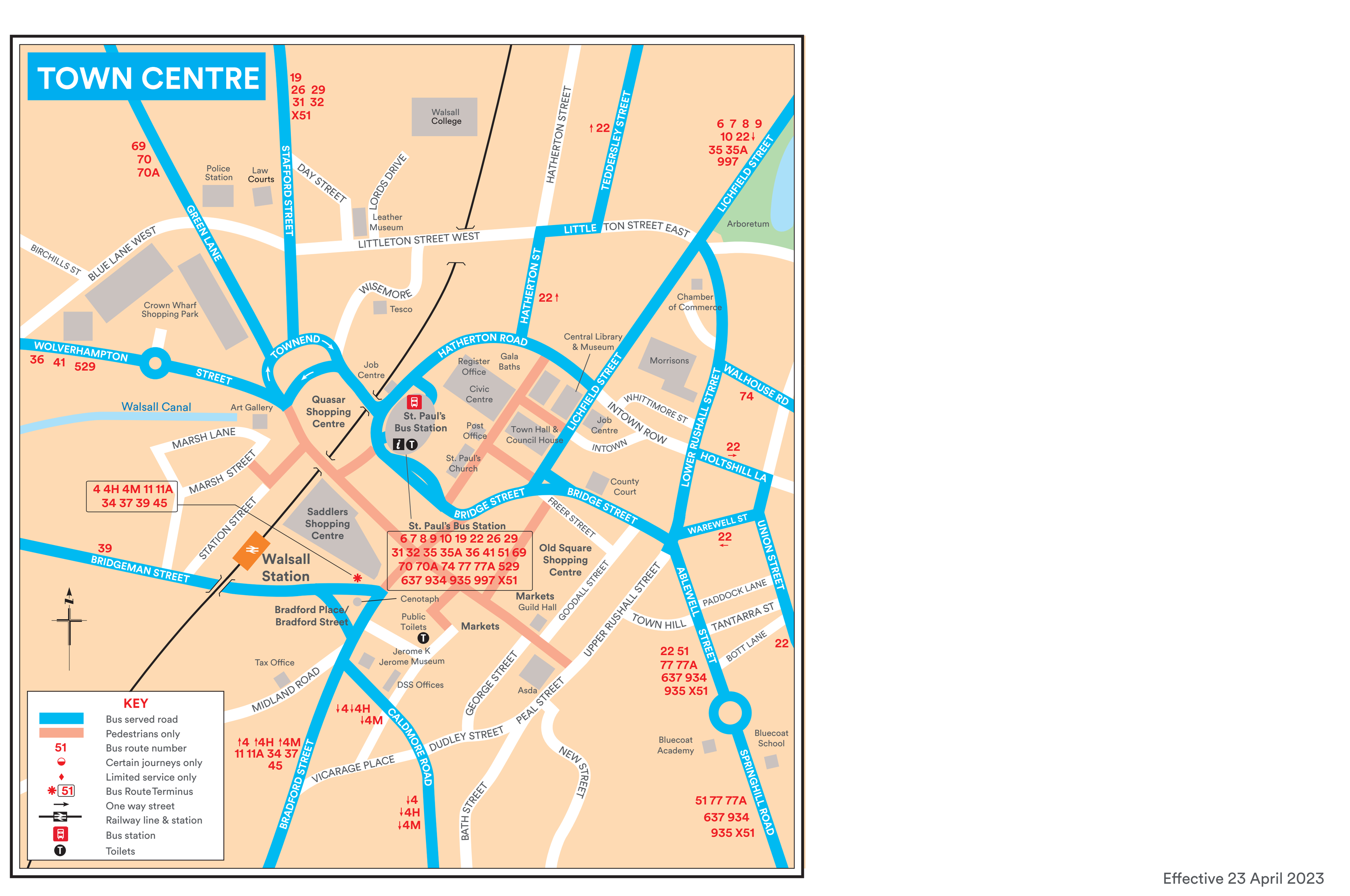
Destination	Bus Route Number	Map Grid
A		
Aldridge	6, 7, 25, 35, 35A, 36, 936, 937, 937A, 997	F5
Alumwell	36	C7
Ashmore Park	57, 69	A5
B		
Banner Gate	77, 77A, 935, 937A	G8
Barr Beacon	25, 934, 936	F7
Beechdale	69, 70, 70A	C5
Bentley	37, 41	C6
Bescot	11, 11A, 45, 637	C7
Bilston	23, 25, 34, 39, 57, 79, 80, 303, 326, 530	A7
Birmingham	33, 51, 934, 935, 936, 937, 937A, 997, X51	•
Blackheath	4, 4H, 4M	•
Blakenall Heath	19, 23, 25, 29	C5
Bloxwich	9, 19, 23, 25, 29, 31, 32, 60, 70, 326, X51	C4
Brownhills	3, 8, 10, 23, 24, 936, 937, 937A	E3
Brownhills West	3, 10, 936, 937, 937A	E3
Burntwood	8	F2
C		
Cannock	3, X51	•
Castlefort	7, 24	F4
Catshill	24	F3
Chasetown	8	E2
Chuckery	22, 74	D6
Clayhanger	8	E4
Coppice Farm	69	B5
County Bridge	37, 303, 529	B6
Cradley Heath	4M	•
D		
Darlaston	30, 34, 37, 39, 65, 79, 310	B7
Delves	45	D7
Druids Heath	35A, 36	F5
Dudley	11, 11A	•
E		
Erdington	77, 77A	•
F		
Fallings Heath	34, 37, 39	C7
Friar Park	67	D8
Fullbrook	4, 4H, 4M, 45	D7
G		
Gillity Village	74	E7
Goscote	19, 25	D5
Gospel Oak	11A, 23	B8
Great Barr	5, 51, X51	E8
H		
Harden	19, 25, 29	D5
Heath End	8	D5
Herberts Park	30, 39	B7
High Heath	9, 25	E4
K		
Kingstanding	5, 25, 33, 78A, 934, 935, 936, 937, 937A	G8
L		
Landywood	X51	•
Leamore	69, 70, 70A	C5
Leighswood	7, 35A, 36, 936, 937, 937A	F5
Lichfield	8, 36	•
Little Bloxwich	9, 23	D4
Lodge Farm	37, 41	B6
Lower Bradley	23, 80, 530	E6
Lower Farm	25, 32	C4
Loxdale	23, 39, 79, 82, 530	B8
M		
Manor Hospital	36, 39, 637	C6
Merry Hill Centre	4M	•
Moseley	82, 529	A6
Mossley	31	C4
Moxley	23, 39, 79, 80, 530	B8
N		
New Cross Hospital	9, 69	•
New Invention	9, 41, 69, 326	B5
New Town (Staffordshire)	8	F2
New Oscott	5, 77, 77A, 89	G8
Newtown (Birmingham)	33, 51	•
Norton Canes	3	•
O		
Ogley Hay	8, 23, 24	F3
Old Oscott	997	G8
Oldbury	4, 4H, 4M	•
P		
Palfrey	4, 4H, 4M, 45, 637	D7
Pelsall	8, 9, 25	D4
Pelsall Wood	9, 23, 25	D4
Perry Barr	33, 51, 934, 935, 936, 937, 937A, 997	•
Pheasey	5, 25, 33, 934, 936, 997	F8
Pleck	11, 11A, 34, 37, 39, 637	C7
Princes End	11, 11A	B8
Q		
Queslett	5, 25, 997	F8
R		
Rocket Pool	530	B8
Rushall	8, 9, 10, 35, 35A, 997	E5
Ryecroft	29	D5
S		
Shelfield	9, 10, 25	E5
Stone Cross	4, 4H, 4M	D8
Stowlawn	39	A7
Streetly	77, 77A, 78, 935, 937A	G6
Sutton Coldfield	5, 6, 77, 77A, 78, 78A	•
Sutton Oak	77, 77A, 78A, 935, 937, 937A	G7
T		
Tame Bridge Parkway	4, 4H, 4M, 45, 67	D8
Tipton	11, 11A	•
W		
Walsall	4, 4H, 4M, 6, 7, 8, 9, 10, 11, 11A, 19, 22, 29, 31, 32, 34, 35, 35A, 36, 37, 39, 41, 45, 51, 69, 70, 70A, 74, 77A, 529, 637, 934, 935, 997, X51	D6
Wednesbury	11, 11A, 23, 67, 79, 310	C8
Wednesfield	9, 25, 57	A6
West Bromwich	4, 4H, 4M, 5, 45, 79	•
Willenhall	25, 37, 41, 57, 303, 310, 326, 529	A7
Wolverhampton	9, 25, 57, 69, 79, 529, 530	•
Wood Green	11A, 65	C8
Y		
Yew Tree	45, 67	E8