West Midlands Enhanced Partnership Plan

October 2020

Transport for West Midlands

•
• •
• •
•
• -
€ , • ƒ
•
”
€ …†‡ˆ • •
•• • • ‰
•• €
ƒ € Š‹ ‹Œ
…†……
Ž • ‘ •
•• €

• •
ƒ
•
’ •
€ •
€ •
•
•
€
• ••
“ “
”
•

‰ „ •• • ”
• •
• – •
• — ~
“
•
• ™
• ‰

•• •

• • • •• •
• • • • • - -
- • • • • • • €
• • - , ƒ „ ƒ ƒ … †‡ ˆ • -
ˆ ˆ• •„ • ƒ ƒƒ ••
ˆ • ‰ • -
• • • • „ Š •
- • •
• ‹ • • €
• • •„ Œ
• • € -•
• • • • •
• Ž •
• • „ •
• • • „ • • • •
- ‘ • • €
’ ƒ … “…”„ …€ •
• • • ƒ•
€ • • •
- • -
– • - • •
•Ž • ••€
• € €—
• • ˜
- -• • • €
• • • •„ •
• • • € •
- — - ‘ •
• „
™ ‹ „ • • •
• - - - • € •
- • - •
š • …€

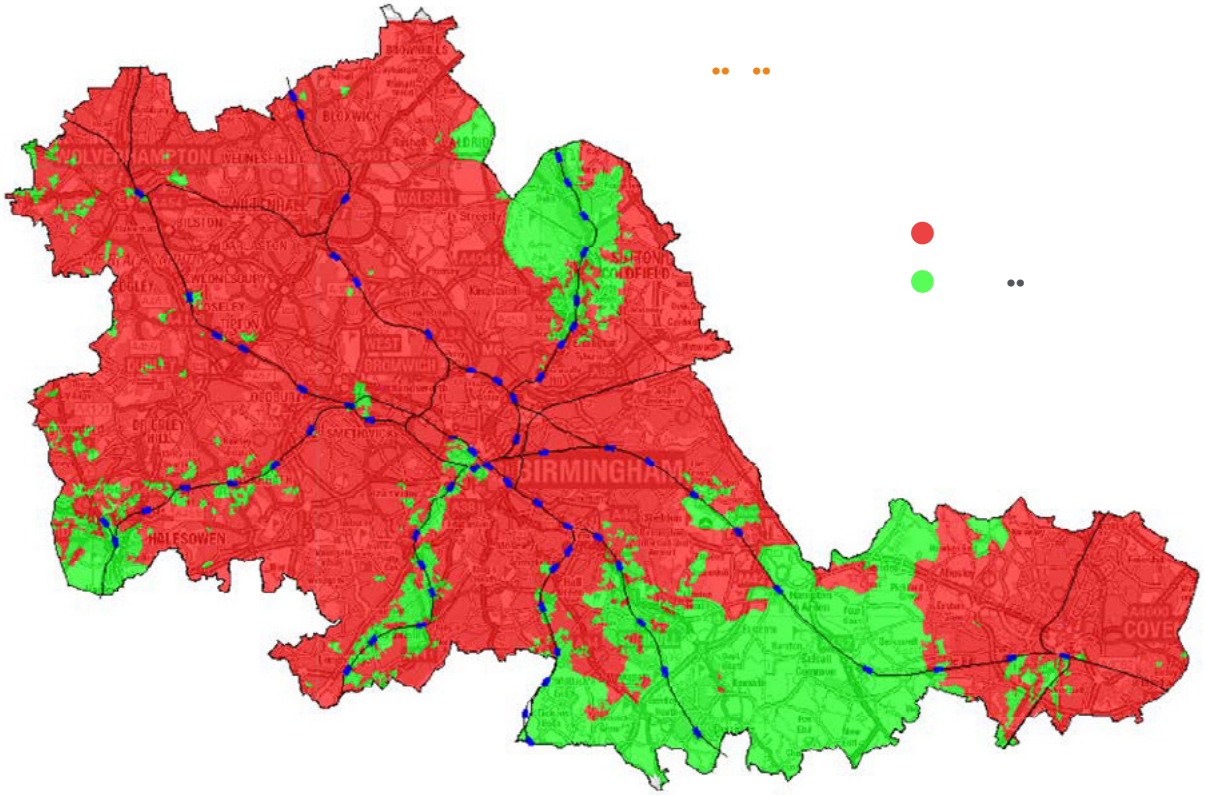

•• ••

•

••

• ›- ƒ … “…”„ • œ‘‘ €• •€ “• • “ Ž Ž “ ƒŽ• • Ž Ž •

•‰ Š ‹•Œ •

•• •• •• •

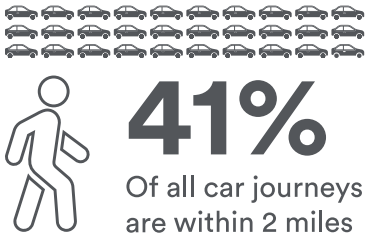

41%

Of all car journeys are within 2 miles

10x

More people are likely to use the bus than travel by train in areas with lowest levels of car ownership

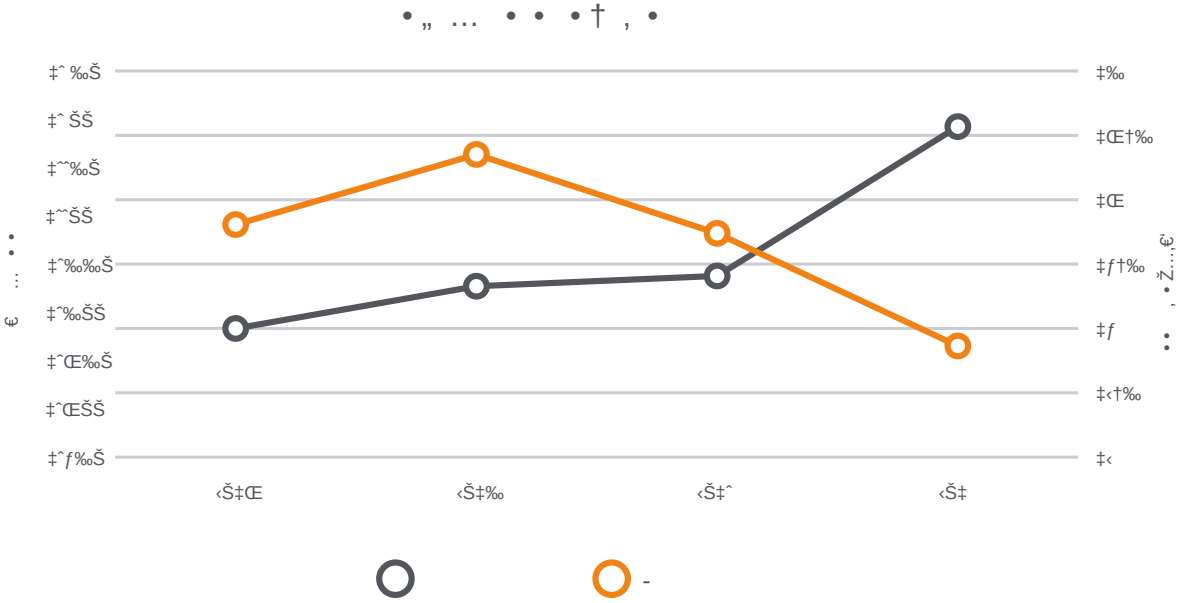

€

‚ ƒ „ … † ‡ ˆ ‰ Š ‹ Œ Ž ‘ ’ “ ” • – — ™ š › œ ž Ÿ ¡ ¢ £ ¤ ¥ ¦ § ¨ © ª « ¬ ® ¯ ° ± ² ³ ´ µ ¶ · ¸ ¹ º » ¼ ½ ¾ ¿ À Á Â Ã Ä Å Æ Ç È É Ê Ë Ì Í Î Ï Ð Ñ Ò Ó Ô Õ Ö × Ø Ù Ú Û Ü Ý Þ ß à á â ã ä å æ ç è é ê ë ì í î ï ð ñ ò ó ô õ ö ÷ ø ù ú û ü ý þ ÿ

• • •

• • •

• • -

•

€,ƒ „ …

€ †‡ „ ˆ

‰†Š‹ Œ

- Ž Ž

Ž ‰ Ž ‘

’ • •

‹

“

”

ˆ

-

•

‡– — ˆ

•

† ˜•

• •

™

š ••™ ›™• •

œ † ˜•

œ

† ˜• ž Ÿ

€ „

Ž -

’ •• ¡…… • Œ…

— ‰ ¢Ž• £•›¤¥ • £ •¥ £•

- €

, f • „

...

† •

‡

^

●●●●●●

‰

●●●●●●

●●●●●●

●● ●●●●

Solihull
Shirley
Hall Green
Birmingham
every 5 min
Birmingham
via Shirley
E007
E007
West Midlands
ELECTRIC
LF20 XOH

Map of Enhanced Partnership 'Plan' and 'Scheme' areas

, ƒ„ „ €
•• •• … •†•
‡ • ‡
• ˆ• „ •
…•ˆ„ † € ‰ • • •
•

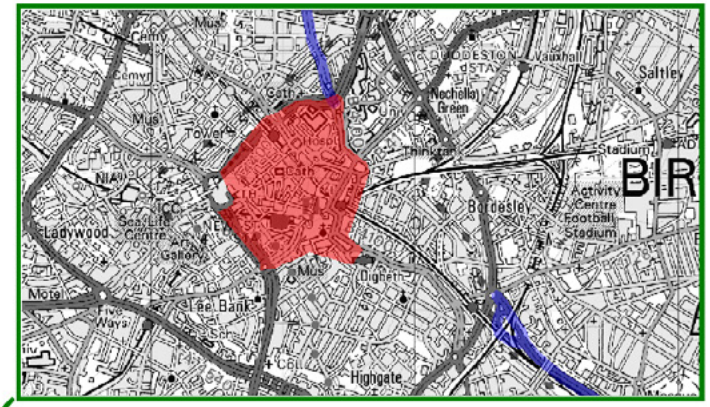

[redacted]

•• •• •• • • • • • • •
•• • • •• • •• € € •